

BY-LAW 2007-250

**A BY-LAW OF THE CITY OF GREATER SUDBURY TO
REGULATE THE ERECTION OF SIGNS
AND ADVERTISING DEVICES**

WHEREAS The Council of the City of Greater Sudbury wishes to regulate the erection of signs and advertising devices, and to provide for the control of related issues;

**NOW THEREFORE THE COUNCIL OF THE CITY OF GREATER
SUDBURY HEREBY ENACTS AS FOLLOWS:**

PART 1 - DEFINITIONS

Definitions

1. In this By-law:

“advertising sign” means a sign directing attention to a business, commodity, service, entertainment or use which is not conducted, sold, offered or located on the same lot;

“alter” means any change to the sign structure or the sign face with the exception of: the re-arrangement of numerals, letters or copy applied directly to the face of a sign and specifically designed and intended to be periodically rearranged; the repair and maintenance of a sign; and a change in sign copy;

“banner sign” means a sign made of cloth, canvass or other lightweight, non-rigid material advertising or promoting a special event or an event or activity which has an educational, religious or charitable purpose, but does not include a poster;

“business advertisement” means a poster sign which identifies or advertises a business;

“City” means the City of Greater Sudbury;

“construction site sign” means a sign which identifies or provides information relating to or advertising the development or the construction of a building on the lands on which the sign is erected;

“designated pole” means a pole identified on Schedule “A” as a pole to which a poster sign may be attached in accordance with a permit;

“election sign” means a sign advertising or promoting the election of a political party or a candidate for public office in a federal, provincial, municipal or union election;

“erect ” means to alter, relocate, place, display, hang, install, affix, post or paint directly on the surface of a building or other structure a sign or part thereof and includes to direct, cause, permit or fail to stop the erection of the sign and includes to allow the sign to remain erected and “erected” and “erection” have comparable meaning;

“grade” means the average surface elevation of the finished ground where said ground is in contact with any building, sign or other structure;

“information sign” means a sign which is provided for the purpose of:

- (a) stating the address of the building or lot to which such sign pertains;
- (b) identifying a road or lane;
- (c) directing, regulating or warning pedestrian or vehicular traffic on a road or lane;
- (d) informing, educating, enlightening or warning the general public with respect to the nature of their surroundings;
- (e) giving a legal notification; or
- (f) disseminating information or instructions regarding public order or public safety,

but does not include any sign advertising, identifying or otherwise referring directly to a specific business or product or to any specific industrial or commercial use except

where such sign is erected by the City or by the Ontario Ministry of Transportation in accordance with its Guide Signing Policy;

"lot line" means any boundary of a property or the vertical projection thereof;

"Manager" means the Manager of Compliance and Enforcement Services of the City of Greater Sudbury and includes his or her authorized designate or designates;

"official sign" means a sign required by or erected under any statute or By-law or other directive of any federal, provincial or municipal government or agency thereof or any governmental board or commission and shall include a permanent sign erected on a public road allowance to inform the public of the location of Business Improvement Areas, public buildings, hospitals, public libraries, institutions, places of worship, parks or recreational or educational facilities;

"owner" means the registered owner of a property or authorized agent in lawful control of the property or the building thereon and includes an occupant of a building thereon;

"Permit" means a permit issued under this By-law;

"person" means an individual, business, firm, corporation, association or partnership;

"pole" includes a light standard or utility pole owned by the City, Greater Sudbury Utilities Inc. or Hydro One, and includes a combination light standard and utility pole;

"portable sign" means a sign not permanently affixed to the ground and designed to be capable of being moved from place to place and includes the sign structure, but does not include a sidewalk sign or a poster sign;

"poster sign" means a printed notice conveying information intended to be displayed for a temporary period of time and includes but is not limited to a bill, handbill, leaflet, notice or placecard;

"property" means a parcel of land or lot having specific boundaries which is capable of legal transfer and includes all buildings and structures thereon;

"real estate sign" means a temporary non-illuminated sign erected on a property for the notification that the property, a building thereon, or portion thereof is offered for sale, rent or lease;

"sidewalk" includes those parts of a highway or private property set aside for the use of pedestrians or used by the general public for the passage of pedestrians; and

"sidewalk sign" means a freestanding sign which is typically shaped like an "A" or "T" and has one or two faces;

"sign" means a name, identification, symbol, description, device, display, illustration or group of letters which is affixed to, or is painted or otherwise represented directly or indirectly upon, a building or structure for identification, information or advertising purposes and includes a poster sign and a temporary sign;

"sign area" means the total area of all sign faces of a sign and of any surface of any support for such sign where the smallest dimension of such surface exceeds 0.5 m (20 inches) and where such surface does not constitute part of a building;

"sign face" means that portion of a sign in which, against which, or through which, the message of the sign is displayed, and includes all those areas within a continuous perimeter enclosing the extreme limits of all the writing, display or presentation constituting such sign face, together with any other display material forming an integral part of such sign or used to differentiate the background against which such sign is placed, but does not include any structural element used solely for supporting the said sign;

“sign height” means the vertical distance measured from the average elevation of the finished grade immediately below a sign to the highest point of the sign and where the sign structure extends above the sign, to the highest point of the sign structure;

“sign owner” means the owner or lessee of a sign, and includes or his or her agent, the person or business having the use or major benefit of the sign and the registered owner of the land upon which the sign is situated;

“sign structure” means anything used to support or brace a sign face and which is placed on or in or attached to the ground;

“street” means a common and public highway, street, avenue, parkway, road driveway, square, place, bridge, viaduct or trestle, any part of which is intended for or used by the general public for the passage of vehicles and includes the area between the lateral property lines thereof;

“street line” means a lot line dividing a lot from a street and is the limit of the street allowance;

“temporary sign” means a sign that is not permanently erected on a property or permanently affixed to any structure or building, and includes: election signs, poster signs, portable signs, real estates signs, construction site signs, yard sale signs, and sidewalk signs; and

“yard sale sign” means a sign advertising the sale of personal merchandise in a private yard sale held on a property zoned residential.

PART 2 - ADMINISTRATION

Manager to Administer

2. The Manager shall be responsible for the administration of this By-law.

Interpretation

3. (1) Whenever this By-law refers to a person or thing with reference to gender or the gender neutral, the intention is to read the By-law with the gender or gender neutral applicable to the circumstances.

(2) References to items in the plural include the singular, as applicable.

(3) The words “include”, “including” and “includes” are not to be read as limiting the phrases or descriptions that precede them.

(4) Headings are inserted for ease of reference only and are not to be used as interpretation aids.

(5) Specific references to statutes in the By-law are printed in *italic font* and are meant to refer to the current statutes applicable with the Province of Ontario as at the time the By-law was enacted, as they are amended or replaced from time to time, and includes the regulations thereunder.

(6) Any reference to periods of time, stated in numbers of days, shall be deemed applicable on the first business day after a Sunday or Statutory holiday if the expiration of the time period occurs on a Sunday or Statutory holiday.

Deemed to Erect

4. (1) A person shall be deemed to have erected a sign if the person is the sign owner of that sign.

(2) A person shall be deemed to have erected a sign if the person is the owner of the property on which the sign is erected.

Conflict

5. Where a provision of this By-law conflicts with the provisions of another By-law in force in the City, the provision that establishes the higher standard to protect the health, safety and welfare of the general public shall prevail.

PART 3 - APPLICATION

Application

6. This By-law shall apply within the geographic limits of the City of Greater Sudbury.

No Application - Internal Signs

7. The provisions of this By-law shall not apply to any sign located totally within a building and which is not visible from the exterior of the building.

No Application - City Property

8. This By-law shall not apply to any sign which has been erected by or authorized to be erected by the City or the Federal or Provincial Government.

Existing Signs

9. (1) This By-law does not apply to any sign or advertising device that is lawfully erected or displayed on the day this By-law or a predecessor By-law comes or came into force, if the sign or advertising device is not substantially altered.

(2) For the purposes of Subsection 9(1), anything done to preserve the condition of the sign or to prevent the deterioration of the sign including the restoration of a sign by removing or replacing worn out, missing, damaged or broken parts of the sign shall not constitute an alteration of the sign.

(3) Any person who makes or authorizes an alteration to a sign lawfully erected or displayed on the day this By-law comes into force shall do so in compliance with this By-law.

PART 4 - RULES OF GENERAL APPLICATION

Compliance Required

10. No Person shall erect any sign contrary to:
- (a) any of the provisions of this By-law;
 - (b) any of the provisions of the Zoning By-law in effect for the property on which the sign is located;
 - (c) the *Building Code Act, 1992*, .S.O. 1992, c. 23; or
 - (d) any applicable law.

Owner's Consent Required

11. No person, not being the owner of a property shall erect a sign on a property without the consent of the owner of that property.

City Approval for Signs on City Property

12. Except as expressly provided by this By-law no person shall erect a sign overhanging any City property, including without limitation, any street, sidewalk, right of way or bridge, or on any pole, tree, hydrant or structure located on any City property, including any street, right of way or bridge, other than a federal, provincial or City signs, or signs erected in order to comply with any street work project, without the prior written consent of an authorized City official, and in accordance with the terms and conditions of any such approval.

Permit Required

13.(1) Except as provided to the contrary in Section 14 no person shall erect a sign on a property unless a permit for that sign has issued pursuant to this By-law.

(2) No person shall erect a sign for which a permit has issued except in accordance with the terms and conditions of the permit authorizing that sign and this By-law.

No Permit Required

14.(1) Notwithstanding Section 13(1), a person may erect a sign without a permit if the sign complies with all other provisions of this By-law and the sign is:

- (a) an information sign;
- (b) an official sign;
- (c) an election sign;
- (d) a banner sign;
- (e) a flag of a country, a corporation or an educational, or religious organization;
- (f) an emblem or insignia of a patriotic, civic, educational, or religious organization;

- (g) a commemorative plaque or corner stone of a non-advertising nature;
- (h) a construction site sign;
- (i) a real estate sign;
- (j) a sidewalk sign; or
- (k) advertising placed on public transit shelters, City buses, street furniture or street fixtures where such advertising has been approved by the City.

Not to be a Hazard

- 15.** No person shall erect a sign in a manner or in a location such that the sign:
- (a) obstructs the view of any pedestrian or motor vehicle driver so as to cause an unsafe condition;
 - (b) interferes with or obstructs the view of an authorized traffic sign, traffic signal, or official sign or any sign capable of being confused with such a traffic sign, traffic signal or official sign;
 - (c) is within a sight triangle;
 - (d) constitutes a fire or safety hazard;
 - (e) impedes the movement of vehicular or pedestrian traffic;
 - (f) obstructs any window, door, skylight or fire escape in a building or prevents the free access of fire fighters to any part of the building in case of fire; or
 - (g) constitutes a safety risk.

Limitations re Poles

- 16.(1)** No person shall erect a sign on a pole other than a designated pole.
- (2) No person shall erect a sign on a designated pole unless that sign is:
- (a) an official sign; or
 - (b) a poster sign for which a permit has been issued pursuant to this By-law.

No Sign on Vehicle

17.(1) No person shall erect a sign on a vehicle unless that sign is:

- (a) required by law;
- (b) in transit from one location to another; or
- (c) incidental to the use of the vehicle and such vehicle's normal driving use is as a means of transportation.

(2) No person shall erect any sign on a vehicle or trailer which is parked or located for the primary purpose of displaying the sign.

Maintenance of Signs

18.(1) No sign owner shall fail to maintain his sign in a proper state of repair.

(2) A sign will not be in a proper state of repair if the sign:

- (a) is not completely operative at all times;
- (b) is unsafe, defective or dangerous; or
- (c) is damaged or in an unsightly condition.

Removal of Signs

19. No person holding a permit for a sign shall fail to remove or cause to have removed, the sign or signs to which the permit applied, when the permit for that sign has expired or has been revoked.

20.(1) No person having erected a sign for which no permit is issued but which is otherwise permitted under this By-law shall fail to remove or cause the sign to be removed on the earlier of the date when:

- (a) the intended purpose of the sign no longer applies; or
- (b) the sign is no longer permitted under this By-law.

(2) No person having erected a sign contrary to Section 20(1) to this By-law other than on City property, shall fail to remove the sign upon written notice given by the Manager. Notice shall be deemed to be given, when handed to the person, or if mailed, on the 5th day after mailing by registered mail.

PART 5 - PERMITS

Application for Permit

21.(1) The Manager shall from time to time establish the form of application for a permit for to erect a sign.

(2) Despite Subsection 21(1), The Manager may establish one or more forms of application for a permit to erect a sign, which form is specific to one or more types of sign.

22.(1) Subject to Subsection 22(2) a separate application shall be required for each sign for which a permit is requested.

(2) Despite Subsection 22(1), in the case of an application for a permit for a poster sign, an application may be made to erect up to 50 poster signs for a single event or activity.

23. The application for a permit shall be signed by the applicant, and in the case of an application by a partnership or a corporation, by an authorized signing office of the partnership or corporation.

24.(1) Every applicant shall submit with the application for a permit:

- (a) the fee in the amount determined in accordance with the User Fees By-law then in effect for the City for the type of sign to which the permit application applies;
- (b) other than in an application for a permit for a poster sign, a plan drawn to scale, showing the general location of the land on which the proposed sign is to be located and the nearest major intersection;
- (c) other than in an application for a poster sign, a plan of the property on which the sign will be situate, drawn to scale showing all measurements in metric and including:
 - (i) the location of all existing buildings and the setbacks from lot lines;
 - (ii) the location of all entrances to the property from any abutting street;

- (iii) the location of any entrances to buildings on the property; and
 - (iv) the proposed location of the proposed sign on the property or building on the property as the case may be;
- (d) a drawing of the proposed sign drawn to scale setting out:
- (i) sign dimensions, in metric measure;
 - (ii) sign area in metric measure; and
 - (iii) particulars of the proposed method of attachment of the sign to the property or building as the case may be; and
- (e) other than in an application for a permit for a poster sign, authorization of the owner of the property on which the sign is to be erected;
- (f) particulars of the business or activity to be promoted by the sign;
- (g) in the case of an application for a permit for a poster sign, particulars of the activity or event and the effective dates of the activity or event to which the application pertains; and
- (h) such further and other material as the Manager may request to process the application and determine compliance with this By-law.

(2) If the Manager is satisfied that the application for the permit meets all the requirements of this By-law, the Manager shall issue a permit to the applicant for the sign and location identified in the application.

(3) Despite Subsection 24(2), the Manager shall not issue a Permit if the applicant has any outstanding fees owing to the City with respect to a permit previously issued to the applicant, or has any unpaid fines or enforcement costs arising out of or resulting from any By-law contravention.

Withdrawal of Application

25.(1) An applicant for a permit for a sign or for the renewal of a permit for a sign may withdraw the application at any time before the permit or renewal permit is issued.

(2) Upon written request of an applicant who withdraws his application for a permit or a renewal of a permit prior to issuance, the Manager, in his or her sole discretion may authorize a full or partial refund of the application fee, based on the work done to process the application at the time of the request to withdraw.

Permit - Content

26. Every permit issued under this By-law shall set out on the face of the permit:

- (a) the type of sign authorized by the permit;
- (b) the By-law under the authority of which the permit is issued;
- (c) the name or names of the permit holder or permit holders;
- (d) the municipal address of the property to which the permit applies where applicable, or the legal description of the property to which the permit applies;
- (e) except in the case of a permit for a poster sign, the approved location of the sign;
- (f) a description of the sign permitted under the permit;
- (g) any special conditions which apply to the permit;
- (h) the date of issuance of the permit;
- (i) where applicable, the expiry date of the permit;
- (j) such other information as the Manager may determine to be appropriate;
and
- (k) the signature of the Manager as issuer of the permit.

(2) In the case of a permit for a poster sign, the permit shall, in addition to the information in Subsection 26(1), set out:

- (a) the number of poster signs which may be erected pursuant to the permit; and
- (b) the earliest date on which the poster sign can be erected and the date by which each poster sign is to be removed.

Effect of Permit

27. The granting of a permit under this By-law does not authorize any person to do any thing in contravention of any By-law of the City, any provincial or federal statute or any regulation thereunder.

Obligation to Produce

28. Except as required for amendment of the permit, the Permit Holder shall produce the permit for inspection on request of an Enforcement Officer.

No Ownership in Permit

29.(1) No person shall enjoy a vested right in the continuance of a permit and whether issued, expired, revoked or otherwise terminated, the permit and any value of such permit shall continue to be the property of the City.

(2) No person shall be entitled to assign a permit.

Expiration of Permits for Poster signs

30.(1) Except as provided to the contrary in Subsection 30(2), every permit issued pursuant to this By-law to erect a poster sign shall expire the earliest of:

- (a) the removal of the poster sign authorized under the Permit;
- (b) 14 days from the date specified on the permit as the date on which the poster sign may first be erected; and
- (c) 48 hours after the occurrence of the special event or business activity advertised on the poster sign.

(2) Despite Subsection 30(1), every permit issued pursuant to this By-law to erect a poster sign to promote or advertise a non-commercial event or activity, a non-profit event or activity, or a public event or activity shall expire on the earliest of:

- (a) the removal of the poster sign authorized under the Permit;
- (b) 60 days from the date specified on the permit as the date on which the poster sign may first be erected; and
- (c) 48 hours after the occurrence of the event or activity promoted or advertised on the poster sign.

Expiry of Permit - Portable Sign

31.(1) Every permit issued pursuant to this By-law for a portable sign to be erected on a property which has a zoning under the applicable zoning by-law governing that property of “Residential” shall expire 48 hours after the portable sign has been erected on the property;

(2) Every permit issued pursuant to this By-law for a portable sign to be erected on a property which has a zoning under the applicable zoning bylaw governing that property, other than a zoning of “Residential”, shall expire 3 months after the date of issuance.

Expiry of Permit - Not Used

32.(1) Every permit issued pursuant to this By-law shall automatically expire if the permit holder does not erect the sign:

- (a) prior to the expiry date specified in the permit; or
- (b) where there is no specified expiry date, within three months from the date of issuance of the permit.

(2) Every permit for a poster sign shall expire automatically with respect to any designated pole identified therein, upon that pole ceasing to be a designated pole under this By-law.

Revocation of Permit

33.(1) The City may revoke a permit under the following circumstances:

- (a) where the permit has been issued in error by the City; or
- (b) where the sign to which the permit relates does not conform to this By-law, the *Ontario Building Code Act, 1992* or any other applicable regulation or legislation; or
- (c) where the permit has been issued as a result of false, mistaken, incorrect, or misleading statements or undertakings on the application; or
- (d) where the sign does not conform with the plans, documents or other information submitted as part of the approved application for a sign; or
- (e) where the sign does not conform with the terms and conditions of the issued permit.

(2) The Manager shall advise the Permit Holder in writing of the revocation of the permit, and the reason for the revocation.

(3) Notice of the revocation may be mailed by the Manager to the permit holder at the address shown on the application for the permit or the most recent application for a renewal of the permit for that sign.

(4) Nothing herein shall prevent a person who held a permit which was revoked from applying for a new permit.

(5) Where the City of Greater Sudbury issued the permit in error, the Permit holder may apply to the Manager for a refund of the application fee.

(6) The Manager shall not issue a refund where:

- (a) the City of Greater Sudbury issued the permit as a result of false, mistaken, incorrect, or misleading statements, information, or undertakings on the application; or
- (b) the sign for which the permit application is made, was erected prior to the issuance of the permit.

PART 6 - TEMPORARY SIGNS - SPECIAL RULES

Banner sign

34.(1) No person shall erect a banner sign which has an area greater than 6 square metres.

(2) No person shall erect a banner sign for a period longer than thirty (30) consecutive days.

(3) No person shall erect a banner sign on any property more than twice in any calendar year.

(4) No person shall erect a banner sign at the same time that another temporary sign is erected on that property.

(5) No person shall erect a banner sign to be erected on a property unless the event or activity to which the banner sign pertains is being held on that property.

(6) No person shall erect a banner sign on a property by any means other than hanging the banner sign on or from the exterior wall of a building on the property.

Election Signs

35.(1) No person shall erect an election sign within 50 metres of the exterior main entrance to the polling station or the front facade of the building which contains the polling station, whichever is greater.

(2) No person shall erect an election sign except during an election.

(3) No person shall fail to remove an election sign within forty-eight hours immediately following 11:59 p.m. of the day of the election.

Poster Signs - Permit Required

36. No person shall erect a poster sign without a permit authorizing that poster sign to be erected.

37.(1) No person shall be entitled to have a permit issued to erect a poster sign in a location other than a designated pole.

(2) No person shall be entitled to a permit to erect a poster sign unless the poster sign to be erected does not exceed 45.72 centimeters in width and 60.96 centimeters in length;

(3) No person shall be entitled to have a permit issued to erect a poster sign for a "Business Advertisement" until at least thirty (30) consecutive days have elapsed from the date of expiry of the last issued permit for a poster sign for that business.

(4) No person shall be entitled to have a permit issued for a "Business Advertisement" if 3 permits have already issued in that calendar year to erect a "Business Advertisement" for that business.

(5) No person shall be entitled to have a permit issued for a poster sign promoting an event or activity if the effect would be to extend the period during which a poster sign can

be posted as set out in Section 30, whether or not the period authorized under the proposed permit would be consecutive or non-consecutive with the previously issued permit.

Limitations - Erection of Poster Signs

38.(1) No person shall erect a poster sign authorized under a permit:

- (a) in a manner which covers or overlaps in whole or in part, any other sign on the designated pole;
- (b) at a sign height exceeding 2.14 metres;
- (c) using any method other than rope, twine, plastic or nylon straps; or
- (d) unless the poster sign is compliant with any terms and conditions of the permit.

(2) No person shall erect more than one poster sign on any designated pole.

(3) Despite anything else herein, the Manager, Greater Sudbury Utilities Inc. or Hydro One Utilities may, remove or authorize the removal of a poster sign for which a permit has issued, from a pole:

- (a) in order to maintain, clean or take down the pole upon which it is displayed;
or
- (b) where the pole has been removed from the list of designated poles in Schedule "A".

Portable Signs

39.(1) No person shall erect a portable sign unless a permit has issued to authorize the erection of that portable sign in that location.

(2) No owner shall permit a portable sign to be erected on his or her property unless a permit has been issued to authorize the erection of the portable sign on his or her property

(3) No person shall erect a portable sign or cause a portable sign to be erected except in accordance with this By-law and the terms and conditions of the permit issued for that portable sign.

Locational Restrictions - Portable Signs

40.(1) No person shall be entitled to have a permit issued to erect a portable sign in a location on a property which is:

- (a) within a parking space required by the Zoning By-law applicable to the property and the use of that property;
- (b) within any driveway or entranceway to the property;
- (c) on a roof of a building on the property; or
- (d) within 45 metres of the location of any other portable sign for which a permit has issued.

(2) No person shall be entitled to have a permit issued to erect a portable sign except in a location which is completely within the limits of private property.

(3) No person shall be entitled to have a permit issued to erect a portable sign on a property which is zoned, pursuant to the applicable Zoning By-law, for commercial or industrial use, unless the portable sign is to be set back at least 3.048 metres from:

- (a) any adjoining property zoned for residential purposes; and
- (b) any entrance to the property on which the portable sign is proposed to be erected.

No Application Fee - Portable Sign - Residential - Less than Two Days

41. Notwithstanding any other provision of this By-law, no fee shall be payable for application for a permit to erect a portable sign for a period not exceeding two days, where the sign is used for non-commercial purposes on a property which is zoned "Residential" under the applicable zoning by-law for that property.

Limitations - Numbers and Frequency of Permits

42.(1) No person shall be entitled to have a permit issued to erect a portable sign on a property which has the number of metres of street line as set out in Column A below, if as a result, the total number of portable signs authorized to be erected on that property:

- (a) at any given time would exceed the number set out in Column B; or

(b) during the calendar year would exceed the number set out in Column C.

Column A	Column B	Column C
Length of Street Line of the Property on which the Portable Sign is proposed to be erected	Maximum number of Portable Signs authorized to be erected at a given time on the property	Maximum number of Portable Signs authorized to be erected on the property in a calendar year
76.2 metres or less	1	2
76.3 to 137.2 metres	2	4
137.3 to 183 metres	3	6
183.1 metres to 243.8 metres	4	8
243.98 metres to 304.8 metres	5	10
over 304.8 metres	6	12

(2) Despite Subsection 42(1) No person shall be entitled to have a permit issued to erect a portable sign in a location on a property within six months of the issuance of a permit for that same location, unless the property has 76.2 metres or less of street line.

(3) For the purposes of this By-law a sign designed to be or intended to be a portable sign does not cease to be a portable sign when there is no message on the portable sign.

General Restrictions - Portable Signs

43.(1) No person shall be entitled to have a permit issued to erect a portable sign which:

- (a) contains an intermittent or flashing light source or which includes the illusion of intermittent or flashing light by means of animation or an externally mounted light source; or

- (b) contains more than two sign faces; or
- (c) has a sign face with an area in excess of 5 square metres; or
- (d) exceeds 2.5 metres in height; or
- (e) is designed or intended to operate as an automatic changing sign or electronically variable message centre, if the message on the portable sign will change more often than eight times in a minute.

(2) No person shall be entitled to have a permit issued to erect a portable sign for the purpose of posting a message which relates to any property other than the property on which the sign is proposed to be located.

(3) No person shall fail to ensure that any wiring and connections for any lighting in or on a portable sign for which a permit has issued are fully compliant with all requirements of any applicable electrical authority.

(4) No person shall fail to ensure that the portable sign for which a permit has issued is locked at all times. For the purposes of this subsection "locked" means that the variable lettering contained on the portable sign cannot be changed without a key, or contains some other tamper-proof mechanism.

(5) No person shall fail to ensure that a portable sign for which a permit has issued is supported or anchored by a means other than concrete blocks, sand bags or other such unsightly means.

Sidewalk Signs -Limitations

44.(1) No person shall erect a sidewalk sign which:

- (a) is more than 1.2 metres in sign height; or
- (b) measures more than 0.61 metres in width and 1.2 metres in height per sign face for a total maximum sign area of 1.49 square metres; or
- (c) has more than two (2) sign faces; or
- (d) is illuminated.

(2) No person shall erect a sidewalk sign in a location which is more than 2 metres from the business entrance to the business advertised on the sidewalk sign.

(3) No person shall erect a sidewalk sign on any City owned property other than a sidewalk.

(4) No person shall erect a sidewalk sign on a sidewalk in such a manner or in such a location as to interfere with pedestrian traffic.

(5) No person shall erect more than one sidewalk sign to promote any given business.

(6) No person shall erect a sidewalk sign except during the hours of operation of the business to which the sidewalk sign relates.

PART 7 - PENALTIES AND ENFORCEMENT and VARIATION

False Statement - Deemed Violation

45. The making of a false or intentionally misleading recital of fact, statement or representation in any application form required by this By-law shall be deemed to be a violation of the provisions of this By-law.

Duty Not to Obstruct

46. No person shall hinder or obstruct, or attempt to hinder or obstruct, any person exercising a power or performing a duty under this By-law.

Offence

47.(1) Every person who contravenes any of the provisions of this By-law and any director or officer of a corporation who concurs in such contravention is guilty of an offence and on conviction is liable to a fine as provided for in the *Provincial Offences Act*.

(2) For the purposes of Subsection 47(1), each day on which a person contravenes any of the provisions of this By-law shall be deemed to constitute a separate offence under this By-law.

Prohibition Order

48. When a person has been convicted of an offence under this By-law, the Ontario Court (Provincial Division), or any court of competent jurisdiction thereafter may, in addition

to any other penalty imposed on the person convicted, issue an order prohibiting the continuation of the offence or doing of any act or thing by the person convicted directed towards the continuation of the offence.

Removal of Sign

49.(1) Where a sign is erected in contravention of this By-law, or where a sign is not removed when required to do so pursuant to this By-law, the Manager may immediately pull down or remove the sign or cause the sign to be pulled down and removed at the expense of the sign owner.

(2) Where any sign does not comply with this By-law, the Manager may forward or cause to be forwarded, a notice by personal service or regular post, to the sign owner. The notice may require that the illegal sign be permanently removed and not replaced with any sign in contravention of this By-law or that the illegal sign be made to comply with this By-law not later than the date and time stipulated in the notice. The notice may advise that if the sign is not so removed or made to comply within the specified period of time, then the City may pull down and remove the sign without any further notice.

(3) If the notice set out in subsection 49(2) is not complied with within the specified period of time, the Manager may direct City forces or an independent contractor to enter upon the land or building or other structure thereon to pull down and remove the sign.

(4) Any sign removed as provided for in this section shall be stored by the City or an independent contractor for a period of not less than thirty days. During this time the sign owner or his or her agent is entitled to redeem such sign, upon completing a signed acknowledgment and release on the prescribed form and upon making payment satisfactory to the City of the amounts set out in the City's Miscellaneous User Fee By-law then in effect.

(5) The City may, without notice or liability, destroy or otherwise dispose of any sign which has been stored for thirty days without being redeemed.

(6) Nothing in this By-law shall limit the City from enforcing the provisions of this By-law by any other action or remedy permitted in law.

(7) The City, its officers, agents, employees and contractors shall not be responsible for any damage that may result from the tearing down, removal, storage or disposition of any sign pursuant to this By-law.

Variances

50.(1) The Committee of Adjustment may, upon application, authorize minor variances from the provisions of this By-law, if in the opinion of the Committee the general intent and purpose of this By-law are maintained.

(2) An application for minor variance shall be made on the appropriate form to the Committee of Adjustment accompanied by all necessary plans and drawings and all applicable fees.

(3) The Secretary/Treasurer of the Committee of Adjustment shall prepare a report for the consideration of the Committee, setting out the request for the variance and comments received on circulation of the application.

(4) The Secretary/Treasurer of the Committee of Adjustment shall notify the applicant once a hearing date before the Committee of Adjustment has been fixed and if the applicant does not attend at the appointed time and place, the Committee of Adjustment may proceed in the absence of the applicant and the applicant will not be entitled to further notice in the proceeding.

(5) The Committee of Adjustment may grant variances from the provisions of this By-law, if in the opinion of Committee, the general intent and purpose of the By-law are maintained, and may impose conditions to be met as part of any such decision.

(6) In considering an application for a variance, the Committee of Adjustment and Council shall have regard for:

- (a) special circumstances or conditions applying to the land, building or use referred to in the application;
- (b) whether strict application of the provisions of this By-law in the context of the special circumstances applying to the land, building or use, would result in

practical difficulties unnecessary and unusual hardship for the applicant, inconsistent with the general intent and purpose of this By-law and the Official Plan;

- (c) whether such special circumstances or conditions are preexisting and not created by the owner or applicant; and
- (d) whether the sign that is subject of the variance will alter the essential character of the area.

PART 8 - GENERAL

Repeal

51.(1) By-law 88-100 of the former Regional Municipality of Sudbury and all amendments thereto are hereby repealed.

(2) Where a by-law is repealed by this By-law, the repeal does not:

- (a) affect the previous operation of any by-law so repealed;
- (b) affect any right, privilege, obligation or liability acquired, accrued, accruing, or incurred under the by-law so repealed;
- (c) affect any offence committed against any by-law so repealed or any penalty or forfeiture or punishment incurred in respect thereof; or
- (d) affect any investigation, legal proceeding or remedy in respect of such privilege, obligation, liability, penalty, forfeiture or punishment.

(3) Notwithstanding the repeal of the By-laws identified in Subsection 51(1), any amounts due and payable under the said by-laws or any amendment thereto remain due and payable.

Schedules

52. Schedule "A", Designated Poles, attached hereto is incorporated into and forms part of this By-law.


Short Title


53. This By-law may be referred to as the Sign By-law.

Effective Date

54. This By-law shall come into force and take effect immediately upon January 1st, 2008.


READ A FIRST AND SECOND TIME IN OPEN COUNCIL this 14th day of November, 2007.




Mayor


Deputy Clerk

READ A THIRD TIME AND FINALLY ENACTED AND PASSED IN OPEN COUNCIL this 14th day of November.



Mayor


Deputy Clerk

SCHEDULE "A"

To By-law 2007-250

DESIGNATED POLES

The Poles identified by number in Column B as located on the each of the indicated corridors are designated poles for the purposes of erecting posters pursuant to a permit.

BARRY DOWNE ROAD CORRIDOR - FROM MALEY DRIVE TO MARCUS DRIVE

COLUMN A LOCATOR REFERENCE POINT	COLUMN B POLE NUMBER	COLUMN C SIDE OF CORRIDOR
Maley Drive		
	S2424	east
	S2421	east
	S2418	east
	S2415	east
Cambrian College Entrance		
	S2409	east
	S2406	west
	S2405	east
Woodbine Ave		
	S2399	east
	S2397	east
Lamothe Street Kennedy Street		
	S2393	east
Lasalle Blvd.		
	S4402	west
	S4406	west
CPR Tracks		
	S4412	west
	S4415	west

SCHEDULE "A"

To By-law 2007-250

BARRY DOWNE ROAD CORRIDOR - FROM MALEY DRIVE TO MARCUS DRIVE

..(continued)

COLUMN A LOCATOR REFERENCE POINT	COLUMN B POLE NUMBER	COLUMN C SIDE OF CORRIDOR
Hawthorne Drive		
	S4421	west
	S4423	west
Gemmell Street		
	S4428	west
	S4431	west
	S4434	west
Westmount Ave		
	S4437	west
	S4439	west
Kingsway		
	C18233	west
	C18235	west
	C18019	east
	C18021	east
Marcus Drive		

Total Designated Poles - 25

SCHEDULE "A"

To By-law 2007-250

FALCONBRIDGE ROAD CORRIDOR - FROM MALEY DRIVE TO KINGSWAY

COLUMN A	COLUMN B	COLUMN C
LOCATOR	POLE NUMBER	SIDE OF CORRIDOR
REFERENCE POINT		
Maley Drive		
	C3101	east
	C3098	east
	C3095	east
	C3092	east
	C3088	east
	C3086	east
Old Falconbridge Road		
	C3083	east
	C3080	east
Emily Street		
	B1591	west
	C3078	east
	B1595	west
	C3076	east
	C3073	east
Lasalle Blvd.		
	S3033	west
	C3682	east
CPR Tracks		
	S3029	west
	C3679	east
	S3026	west
	C3676	east

SCHEDULE "A"

To By-law 2007-250

FALCONBRIDGE ROAD CORRIDOR - FROM MALEY DRIVE TO KINGSWAY

..(continued)

COLUMN A LOCATOR REFERENCE POINT	COLUMN B POLE NUMBER	COLUMN C SIDE OF CORRIDOR
Tulane Ave.		
	S3023	west
	C3672	east
	S3020	west
	C3669	east
St. Charles School Entrance		
	C3665	east
	S3015	west
	C3662	east
Huntington Ave.		
	S2987	west
	C3657	east
	S2971	west
	C3653	east
	S2973	west
Auger Ave.		
	S2976	west
	C3649	east
	S2979	west
	C3646	east
Churchill Ave.		
	S2984	west
	C3642	east

SCHEDULE "A"

To By-law 2007-250

FALCONBRIDGE ROAD CORRIDOR - FROM MALEY DRIVE TO KINGSWAY

..(continued)

COLUMN A LOCATOR REFERENCE POINT	COLUMN B POLE NUMBER	COLUMN C SIDE OF CORRIDOR
Frobisher Street		
	C20258	west
	S05116	east
Kingsway		

Total Designated Poles - 39

SCHEDULE "A"

To By-law 2007-250

KINGSWAY CORRIDOR - FROM MID NORTH MOTORS TO PARIS STREET

COLUMN A	COLUMN B	COLUMN C
LOCATOR	POLE NUMBER	SIDE OF CORRIDOR
REFERENCE POINT		
Mid North Motors		
	S20434	south
	S20430	north
	S20427	north
	S20424	north
	S20420	north
	S05974	north
	S05977	north
Falconbridge Rd.		
	C06239	south
	S20395	south
	S20739	south
	C06228	south
	C06232	south
Barrydowne Road		
	S06009	north
	C06216	south
	C06223	south
Kelsey's Restaurant		
	S06013	north
	S06016	north
	S06020	north
	S06026	north
	S06028	north
	S06033	north

SCHEDULE "A"

To By-law 2007-250

KINGSWAY CORRIDOR - FROM MID NORTH MOTORS TO LARCH STREET

..(continued)

COLUMN A	COLUMN B	COLUMN C
LOCATOR	POLE NUMBER	SIDE OF CORRIDOR
REFERENCE POINT		
Kelsey's Restaurant		
	C06200	south
	C06204	south
	C06209	south
	C06191	south
	C06196	south
Bancroft Dr.		
	C06160	south
	C06164	south
	C06167	south
	C06171	south
	C06175	south
	C06180	south
	C06184	south
	S06040	north
	S06046	north
	S06052	north
	S06052	north
	S06055	north
	S06058	north
	S06062	north
Kitchener St.		
	S6066	north

SCHEDULE "A"

To By-law 2007-250

KINGSWAY CORRIDOR - FROM MID NORTH MOTORS TO PARIS STREET

..(continued)

COLUMN A LOCATOR REFERENCE POINT	COLUMN B POLE NUMBER	COLUMN C SIDE OF CORRIDOR
Cochrane Street		
	C16373	north
	C16383	north
	C16364	south
	C16366	south
	C16371	south
Larch Street		
	C16385	north
Larch Street		

Total Designated Poles - 46

SCHEDULE "A"

To By-law 2007-250

LASALLE BLVD. CORRIDOR - FROM FALCONBRIDGE ROAD TO CRESCENT PARK ROAD

COLUMN A	COLUMN B	COLUMN C
LOCATOR	POLE NUMBER	SIDE OF CORRIDOR
REFERENCE POINT		
Falconbridge Road		
	S1647	south
Dollard St.		
	S1644	south
	S1498	north
Gary Ave.		
	S1653	north
	S1640	south
Rosemarie Ave.		
	S1657	north
	S1635	south
	S1659	north
	S1632	south
Lansing Ave.		
	S2857	north
	S1627	south
Auger Ave.		
	S1665	north
	S1623	south
	S1620	south
Paquette St.		
	S1667	north
	S1615	south
Super Mall		
	S1612	south

SCHEDULE "A"

To By-law 2007-250

**LASALLE BLVD. CORRIDOR - FROM FALCONBRIDGE ROAD TO
CRESCENT PARK ROAD**

..(continued)

COLUMN A	COLUMN B	COLUMN C
LOCATOR	POLE NUMBER	SIDE OF CORRIDOR
REFERENCE POINT		
Barrydowne Rd.		
	S20321	south
	S20318	south
Wal-Mart		
	S20314	south
Carmen St.		
	S2860	north
	S2924	south
	S2861	north
Arthur St.		
	S2862	north
	S2920	south
	S2911	south
Montrose Ave.		
	S2907	south
	S2903	south
	S2863	north
Martin St.		
	S2864	north
	S2899	south
	S11604	north
Drummond St		
	S2895	south

SCHEDULE "A"

To By-law 2007-250

**LASALLE BLVD. CORRIDOR - FROM FALCONBRIDGE ROAD TO
CRESCENT PARK ROAD**

..(continued)

COLUMN A LOCATOR REFERENCE POINT	COLUMN B POLE NUMBER	COLUMN C SIDE OF CORRIDOR
Somers St.		
	S2857	north
	S2887	south
Taxation Centre		
	S2868	north
	S2885	south
Notre Dame Ave.		
	S02882	south
Gordon St.		
	S002870	north
	S02882	south
Crescent Park Road		

Total Designated Poles - 40

SCHEDULE "A"

To By-law 2007-250

LONG LAKE ROAD CORRIDOR - FROM REGENT STREET TO ESTER ROAD

COLUMN A LOCATOR REFERENCE POINT	COLUMN B POLE NUMBER	COLUMN C SIDE OF CORRIDOR
Regent Street		
	C20287	west
	S355	east
	B352	west
	S20173	east
St. Charles Lake Road		
	B343	west
	S20176	east
	C7633	east
	B339	west
Ester Road		

Total Designated Poles - 8

SCHEDULE "A"

To By-law 2007-250

LORNE STREET CORRIDOR - FROM ELM STREET TO POWER STREET (COPPER CLIFF)

COLUMN A LOCATOR REFERENCE POINT	COLUMN B POLE NUMBER	COLUMN C SIDE OF CORRIDOR
Elm Street		
Victoria St.		
	S14866	west
	S14863	west
Hazel St.		
	S14827	west
	C19893	south
	C19890	south
	C19887	south
	P17892	south
Douglas St.		
	S16220	west
	S16226	south
Regent St.		
	S16295	west
	S16299	west
	S16403	west
	S15348	west
	S15345	west
	S15341	south
	S16300	south

SCHEDULE "A"

To By-law 2007-250

LORNE STREET CORRIDOR - FROM ELM STREET TO POWER STREET (COPPER CLIFF)

..(continued)

COLUMN A LOCATOR REFERENCE POINT	COLUMN B POLE NUMBER	COLUMN C SIDE OF CORRIDOR
Edna St.		
	S15339	west
	S16247	west
	S16613	west
	S16253	south
Martindale/Walford Road		
	S16606	north
	S15312	north
	S15238	north
	S15236	south
Gutcher Street		
	S15222	north
Clemow Street		
	S15175	north
	S15161	north
	S16601	north
	S16438	south
	S16407	south
Webbwood Dr.		
	S16405	north
	S16439	north
	S16431	north

SCHEDULE "A"

To By-law 2007-250

LORNE STREET CORRIDOR - FROM ELM STREET TO POWER STREET (COPPER CLIFF)

..(continued)

COLUMN A LOCATOR REFERENCE POINT	COLUMN B POLE NUMBER	COLUMN C SIDE OF CORRIDOR
---	---------------------------------	--------------------------------------

Webbwood Drive ..cont.		
	C07567	north
	C07569	north
	C07578	south
	C07580	south
	C07582	south
Big Nickel Mine Road		
	C16062	south
	C16067	south
	S16455	south
	S16458	south
	S16465	south
	C07574	south

Total Designated Poles - 45

SCHEDULE "A"

To By-law 2007-250

NOTRE DAME AVE. CORRIDOR - FROM MITCHELL ST. TO BRADY ST.

COLUMN A LOCATOR REFERENCE POINT	COLUMN B POLE NUMBER	COLUMN C SIDE OF CORRIDOR
Mitchell St.		
	S2650	west
	B2641	east
	S2652	west
	B2638	east
Lasalle Blvd.		
	C5527	east
	B2717	west
Taxation Centre Entrance		
	S2721	west
	C5523	east
	S2723	west
	C5520	east
Patie St.		
	C5517	east
	C3466	east
Cambrian Heights Drive		
	C3463	east
	S10456	west
	S2745	west
	C3460	east

SCHEDULE "A"

To By-law 2007-250

NOTRE DAME AVE. CORRIDOR - FROM MITCHELL ST. TO BRADY ST.

...(continued)

COLUMN A LOCATOR REFERENCE POINT	COLUMN B POLE NUMBER	COLUMN C SIDE OF CORRIDOR
Cambrian Heights Drive		
..contined		
	S2749	west
	S2751	west
	S2767	east
	S2764	east
	S2753	west
CPR Tracks		
	S11592	west
	C7709	east
	C7707	east
St. Charles St.		
	S12789	west
	C7704	east
	C7701	east
Nolin St.		
	S12851	west
Kathleen St.		
	C7697	east
	C17867	west
	C7694	east
	C17870	east
Joques St.		
	C7690	east
	C7734	west

SCHEDULE "A"

To By-law 2007-250

NOTRE DAME AVE. CORRIDOR - FROM MITCHELL ST. TO BRADY ST.

...(continued)

COLUMN A	COLUMN B	COLUMN C
LOCATOR	POLE NUMBER	SIDE OF CORRIDOR
REFERENCE POINT		

Joques Street		
...continued		
	C7736	west
	C7687	east
Elm Street		
Larch Street		
	C7674	
Brady Street		

Total Designated Poles - 37

SCHEDULE "A"

To By-law 2007-250

PARIS STREET CORRIDOR - FROM JOHN STREET TO REGENT STREET

COLUMN A LOCATOR REFERENCE POINT	COLUMN B POLE NUMBER	COLUMN C SIDE OF CORRIDOR
John Street		
	C7764	west
	C7660	east
	C7766	west
McNaughton St.		
	C7770	west
Boland St.		
	C7653	east
	C7772	west
	C7774	west
York St.		
	C7648	east
	C7778	west
	C7645	east
	C7781	west
Ramsey Lake Rd.		
	C7785	west
	C7638	east
Centennial Dr.		
	C7788	west
	C7636	east
	S11026	west
	S11027	east

SCHEDULE "A"

To By-law 2007-250

PARIS STREET CORRIDOR - FROM JOHN STREET TO REGENT STREET

(.continued)

COLUMN A LOCATOR REFERENCE POINT	COLUMN B POLE NUMBER	COLUMN C SIDE OF CORRIDOR
Walford Road		
	S11023	east
Nephawin Rd.		
	S20146	east
	S10992	west
Indian Rd.		
	S20152	west
	S20156	west
	S20183	east
Maki Ave.		
	S20160	east
	C20299	east
	S20165	east
Regent Street		

Total Designated Poles - 26

SCHEDULE "A"

To By-law 2007-250

REGENT STREET CORRIDOR - Algonquin Road to Algonquin Road (south end)

COLUMN A LOCATOR REFERENCE POINT	COLUMN B POLE NUMBER	COLUMN C SIDE OF CORRIDOR
Algonquin Road		
	C7436	north
	S383	north
	S388	north
Cam St.		
	S395	north
Armstrong St.		
	S399	north
	S402	north
	S405	north
	S408	north
	S411	north
Loach's Rd.		
	C7443	north
	C7449	north
Paris St.		
	C7481	north
	C7484	north
	C7487	north
	C7490	north
Telstar Dr.		
	C7495	north
	C7498	north
	C7501	north

SCHEDULE "A"

To By-law 2007-250

REGENT STREET CORRIDOR - Algonquin Road to Algonquin Road (south end)

...(continued)

COLUMN A LOCATOR REFERENCE POINT	COLUMN B POLE NUMBER	COLUMN C SIDE OF CORRIDOR
Bouchard St.		
	C7507	north
	C7511	north
Martindale/Walford Road		
	C7517	north
	C7521	north
Ramseyview Court		
	C7527	north
	C7531	north
	C7536	north
Douglas St.		
	S14891	east
Elm St.		
	S14962	west
	S14921	west
	S14918	west
	S14887	west
	S14796	west
	S14793	west
	S14836	west
Douglas St.		
	C16301	west

SCHEDULE "A"

To By-law 2007-250

REGENT STREET CORRIDOR - Algonquin Road to Algonquin Road (south end)

...(continued)

COLUMN A	COLUMN B	COLUMN C
LOCATOR	POLE NUMBER	SIDE OF CORRIDOR
REFERENCE POINT		
Lorne St.		
	C7539	west
	C7543	west
Hyland Dr.		
	S10870	west
	S10866	west
York St		
Ramseyview Crt.		
	C7548	west
Martindale/Walford Road		
	B10861	west
	B10857	west
Bouchard St.		
	B10849	west
	B10844	west
	B10841	west
Telstar Rd.		
	B10835	west
	B10832	west
	B10827	west
	B10824	west
Long Lake Rd.		
	C20280	south

SCHEDULE "A"

To By-law 2007-250

REGENT STREET CORRIDOR - Algonquin Road to Algonquin Road (south end)

...(continued)

COLUMN A	COLUMN B	COLUMN C
LOCATOR	POLE NUMBER	SIDE OF CORRIDOR
REFERENCE POINT		
Southridge Mall Entrance		
	C7458	south
Algonquin Road		
	C7462	south
	C7468	south
	C7471	south
	C7475	south
	C7478	south
Algonquin Road (southend)		

Total Designated Poles - 55

SCHEDULE "A"

To By-law 2007-250

DESIGNATED POLES

Each pole in the identified street corridors found in the location identified in Column C between the cross streets identified in Column A and further identified by a horizontal band of green reflective tape affixed to it at a height of approximately 7 feet from grade and by the number in Column B, where applicable, is a Designated Pole for the purposes of erecting a poster sign pursuant to a permit.

AZILDA

Notre Dame Avenue Corridor - From Birch Street to Hwy 144

COLUMN A	COLUMN B	COLUMN C
LOCATOR	POLE NUMBER	SIDE OF CORRIDOR
REFERENCE POINT		
Birch Street		
	L981	north
Laurin Street		
	L270	south
	L274	south
Swedlund Street		
	L278	south
St. Thomas Street		
	L6291	north
Marier Street		
	L285	north
Paquette Street		
	L289	north
Champlain St		
	L292	north
Leo Street		
	L296	north

SCHEDULE "A"

To By-law 2007-250

AZILDA

...continued

COLUMN A LOCATOR REFERENCE POINT	COLUMN B POLE NUMBER	COLUMN C SIDE OF CORRIDOR
Fleetwood Street		
	L300	north
Monte Principale		
	L303	north
	L235	north
Placide Street		
	L311	north
Hwy. 144		

Total Designated Poles - 13

SCHEDULE "A"

To By-law 2007-250

BLEZARD VALLEY

RR#15 Corridor - From Westerly Limit to Percy Street

COLUMN A	COLUMN B	COLUMN C
LOCATOR	POLE NUMBER	SIDE OF CORRIDOR
REFERENCE POINT		
Westerly Limit		
	L284	south
	L869	south
	L871	south
	L873	south
	L875	south
	L1201	south
	L881	south
	L883	south
Martin Street		
	L836	south
	L834	south
	L832	south
	L5761	south
Percy Street		

Total Designated Poles - 12

SCHEDULE "A"

To By-law 2007-250

CAPREOL

Dennie Street Corridor - From Field Street to Stull Street

COLUMN A	COLUMN B	COLUMN C
LOCATOR	POLE NUMBER	SIDE OF CORRIDOR
REFERENCE POINT		
Field Street		
	C19390	east
	C10401	east
	C19406	east
Kelly Street		
	C19475	east
Hanna Street		
	S19367	east
Vaughn Street		
	S19159	east
Stull Street		

SCHEDULE "A"

To By-law 2007-250

CAPREOL

CNR Tracks Corridor - From Sellwood Street to Stull Street.

COLUMN A	COLUMN B	COLUMN C
LOCATOR	POLE NUMBER	SIDE OF CORRIDOR
REFERENCE POINT		
Sellwood Street		
	B19014	north
	S19016	south
	B18968	north
Mooney Street		
	S18967	south
Lincoln Street		
	B18962	north
	S18963	south
	B18902	north
	S18903	south
Stull Street		

Total Designated Poles - 14

SCHEDULE "A"

To By-law 2007-250

CHELMSFORD

Errington Avenue Corridor - From Hill Street to Main Street

COLUMN A LOCATOR REFERENCE POINT	COLUMN B POLE NUMBER	COLUMN C SIDE OF CORRIDOR
Hill Street		
	L521	west
	L523	west
Vaillcourt Street		
	L525	west
Morin Street		
William Street		
	L534	west
Main Street		

Total Designated Poles - 4

SCHEDULE "A"

To By-law 2007-250

Chelmsford

..continued

Main Street Corridor - From Errington Avenue to RR#15

COLUMN A LOCATOR REFERENCE POINT	COLUMN B POLE NUMBER	COLUMN C SIDE OF CORRIDOR
Errington Avenue		
	L616	south
Cote Blvd.		
	L619	south
Edward Street		
	L623	south
CNR Tracks		
	L628	south
	L630	south
RR#15		

Total Designated Poles - 5

SCHEDULE "A"

To By-law 2007-250

CONISTON

Second Avenue Corridor - From Concession Street to Government Road

COLUMN A	COLUMN B	COLUMN C
LOCATOR	POLE NUMBER	SIDE OF CORRIDOR
REFERENCE POINT		
Balsalm Street		
	S18702	west
	S18705	west
Cedar Street		
	C18416	west
Government Road		

Total Designated Poles - 3

SCHEDULE "A"

To By-law 2007-250

COPPER CLIFF

Balsam Street Corridor - From Nickel Street to Godfrey Drive

COLUMN A LOCATOR REFERENCE POINT	COLUMN B POLE NUMBER	COLUMN C SIDE OF CORRIDOR
Nickel Street		
	C16075	south
	C16078	south
	C16077	north
Succo Street		
	C16081	south
	B18084	North
	C16085	south
	B15507	north
Power Street		
	C17270	south
	C17272	south
Godfrey Drive		

Total Designated Poles - 9

SCHEDULE "A"

To By-law 2007-250

COPPER CLIFF

...continued

Power Street Corridor- From Godfrey Drive to Hwy 17 West

COLUMN A LOCATOR REFERENCE POINT	COLUMN B POLE NUMBER	COLUMN C SIDE OF CORRIDOR
Godfrey Drive		
	C16153	west
	C17278	west
Oxford Street		
	C16139	west
Creek		
	C16135	west
Dow Dr (n)		
	C13212	west
Hwy 17 west		

Total Designated Poles - 5

SCHEDULE "A"

To By-law 2007-250

FALCONBRIDGE

RR#89 Corridor - From Edison Street to RR#91

COLUMN A	COLUMN B	COLUMN C
LOCATOR	POLE NUMBER	SIDE OF CORRIDOR
REFERENCE POINT		
Edison Street		
	*many poles on north side of corridor. Unnumbered designated poles will be marked	
RR#89		

Total Designated Poles on North Side Only - 4

SCHEDULE "A"

To By-law 2007-250

GARSON

Falconbridge Highway Corridor - From Maley Drive to Church Street

COLUMN A LOCATOR REFERENCE POINT	COLUMN B POLE NUMBER	COLUMN C SIDE OF CORRIDOR
Maley Drive		
	L513	south
	L538	south
Margaret Street		
	L147	north
Orell Street		
	L155	north
	L186	south
	L161	south
Church Street		

Total Designated Poles + Marked Poles - 27

SCHEDULE "A"

To By-law 2007-250

HANMER

RR#80 Corridor - From Notre Dame Avenue to Dugas Street

COLUMN A LOCATOR REFERENCE POINT	COLUMN B POLE NUMBER	COLUMN C SIDE OF CORRIDOR
Notre Dame Ave		
	L1514	south
	L1729	south
	L1728	south
	L1475	south
	L1047	south
Dugas Street		
	*many poles on north and south side of corridor. Unnumbered designated Poles will be marked.	
Dugas Street		

Total of Designated Poles + Marked Poles - 27

SCHEDULE "A"

To By-law 2007-250

LIVELY

RR#24 Corridor - From Nineth Avenue to CNR Tracks

COLUMN A LOCATOR REFERENCE POINT	COLUMN B POLE NUMBER	COLUMN C SIDE OF CORRIDOR
Nineth Avenue		
	L517	west
	L520	west
	L522	west
	L299	east
Anderson Drive		
	L153	east
Niemi Road		
	L420	east
	L149	east
CNR Tracks		
	*many poles on east and west side of corridor. Unnumbered designated poles will be marked.	
CNR Tracks		

Total of

Designated Poles + Marked Poles - 10

SCHEDULE "A"

To By-law 2007-250

NAUGHTON

RR#55 Corridor - From Simon Lake Drive (West end) to Walden Sewage Treatment Plant

COLUMN A	COLUMN B	COLUMN C
LOCATOR	POLE NUMBER	SIDE OF CORRIDOR
REFERENCE POINT		
Simon Lake Drive(west end)		
	L680	south
	L221	south
	L208	south
Reserve Road		
	L6945	south
Walden Sewage Treatment Plan		

Total of Designated Poles - 4

SCHEDULE "A"

To By-law 2007-250

ONAPING/LEVACK

RR#8 Corridor - From Third Avenue - Levack to Onaping Drive-Onaping

COLUMN A	COLUMN B	COLUMN C
LOCATOR	POLE NUMBER	SIDE OF CORRIDOR
REFERENCE POINT		
Third Avenue - Levack		
	L119	north west
Onaping Drive-Onaping		

Total of Designated Poles + Marked Poles - 7

SCHEDULE "A"

To By-law 2007-250

VAL CARON

RR#80 Corridor - From Valleyview Road to Yorkshire Street

COLUMN A	COLUMN B	COLUMN C
LOCATOR	POLE NUMBER	SIDE OF CORRIDOR
REFERENCE POINT		
Valleyview Road		
	L1036	east
	L1038	east
	L1040	east
	L1557	east
Fourth Avenue		
	L1046	east
Main Street		
	L672	east
	L614	east
Tim Hortons		
	L617	east
Royal Bank		
	L1439	east
Division Street		
	L1444	east
Isabelle Street		
	L1441	east
	*many poles on east and west side of corridor. Unnumbered designated poles will be marked.	
Yorkshire Street		

Total Designated Poles + 6 Marked Poles on West Side - 17

SCHEDULE "A"

To By-law 2007-250

VAL THERESE

RR#80 Corridor - From Desmaire Street to Carol Street

COLUMN A LOCATOR REFERENCE POINT	COLUMN B POLE NUMBER	COLUMN C SIDE OF CORRIDOR
Desmaire Street		
	L1628	west
	L1538	west
	L1688	west
Gauthier Street		
	L1689	west
Jeanne D'Arc		
	L1451	west
	L1455	west
Dutrisac Street		
Dominion Drive		
	L583	east
Josephine Street		
	*many poles on east and west side of corridor. Unnumbered designated poles will be marked	
Carol Street		

Total Designated Poles + Marked Poles - 8

SCHEDULE "A"

To By-law 2007-250

WAHNAPITAE

Hill Street Corridor - From Hwy 17 East to Dryden Road

COLUMN A LOCATOR REFERENCE POINT	COLUMN B POLE NUMBER	COLUMN C SIDE OF CORRIDOR
Hwy 17 East		
	L432	south
Riverside Drive		
	L441	west
Lamothe Street		
	L453	west
	*many poles on east and west side of corridor. Unnumbered designated poles will be marked.	
Dryden Road		

Total Designated Poles + Marked Poles - 8