

BY-LAW 2012-213

**A BY-LAW OF THE CITY OF GREATER SUDBURY
TO AMEND BY-LAW 2005-250, BEING A BY-LAW OF THE CITY OF GREATER
SUDBURY TO ESTABLISH WARD BOUNDARIES**

WHEREAS by By-law 2005-250 of the City of Greater Sudbury, Council of the City of Greater Sudbury divided the City into 12 wards as described in Schedule A attached thereto and provided for the election of one member of Council for each ward;

AND WHEREAS Section 222 of the *Municipal Act, 2001* which governs the establishment of wards by a municipality has been amended;

AND WHEREAS as a result of improvements to GIS mapping , it was identified that the ward boundaries as outlined in Schedule A to By-law 2005-250 did not accurately reflect property limits in certain instances;

AND WHEREAS it is considered desirable to update the ward boundaries to reflect property limits;


AND WHEREAS it has been determined that the changes to the ward boundaries will not result in any change to the elector population;

AND WHEREAS it is considered desirable to replace the existing Schedules in By-law 2005-250 with schedules which more accurately reflect the ward boundaries laid out in that By-law;


**NOW THEREFORE THE COUNCIL OF THE CITY OF GREATER SUDBURY
HEREBY ENACTS AS FOLLOWS:**

1. By-law 2005-250 is amended by repealing Schedule A attached thereto and enacting Schedule A attached to and forming a part of this By-law in its place and stead.
2. This By-law comes into full force and effect upon passage.

READ AND PASSED IN OPEN COUNCIL this 20th day of November, 2012



Mayor

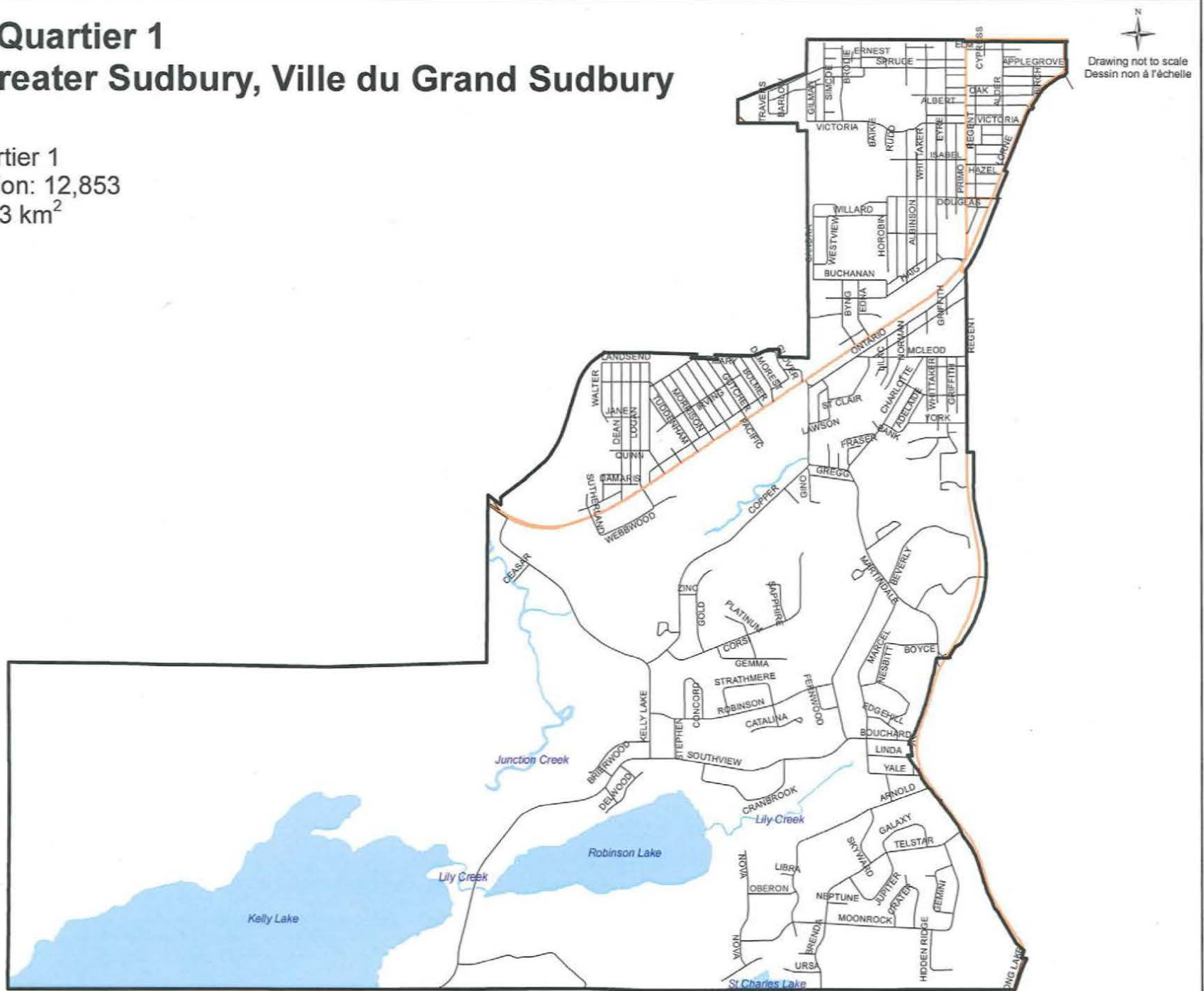


Clerk

Ward 1 / Quartier 1

City of Greater Sudbury, Ville du Grand Sudbury

Ward 1 / Quartier 1
2006 Population: 12,853
Area/aire: 13.3 km²



Ward 2 / Quartier 2

City of Greater Sudbury, Ville du Grand Sudbury



Drawing not to scale
Dessin non à l'échelle



Ward 2 / Quartier 2
2006 Population: 12,443
Area/aire: 796.5 km²

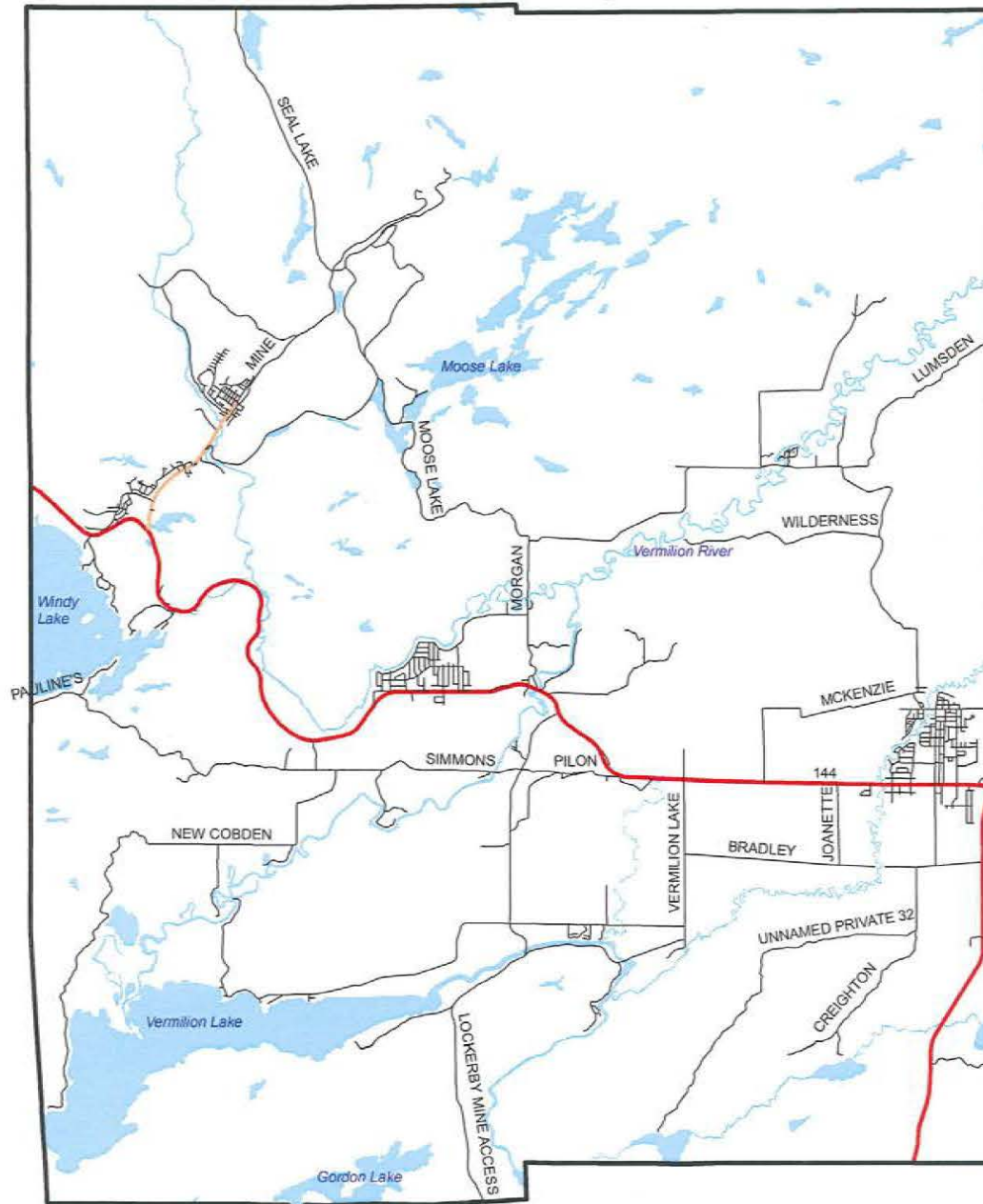
Ward 3 / Quartier 3

City of Greater Sudbury, Ville du Grand Sudbury



Drawing not to scale
Dessin non à l'échelle

Ward 3 / Quartier 3
2006 Population: 12,793
Area/aire: 493.4 km²



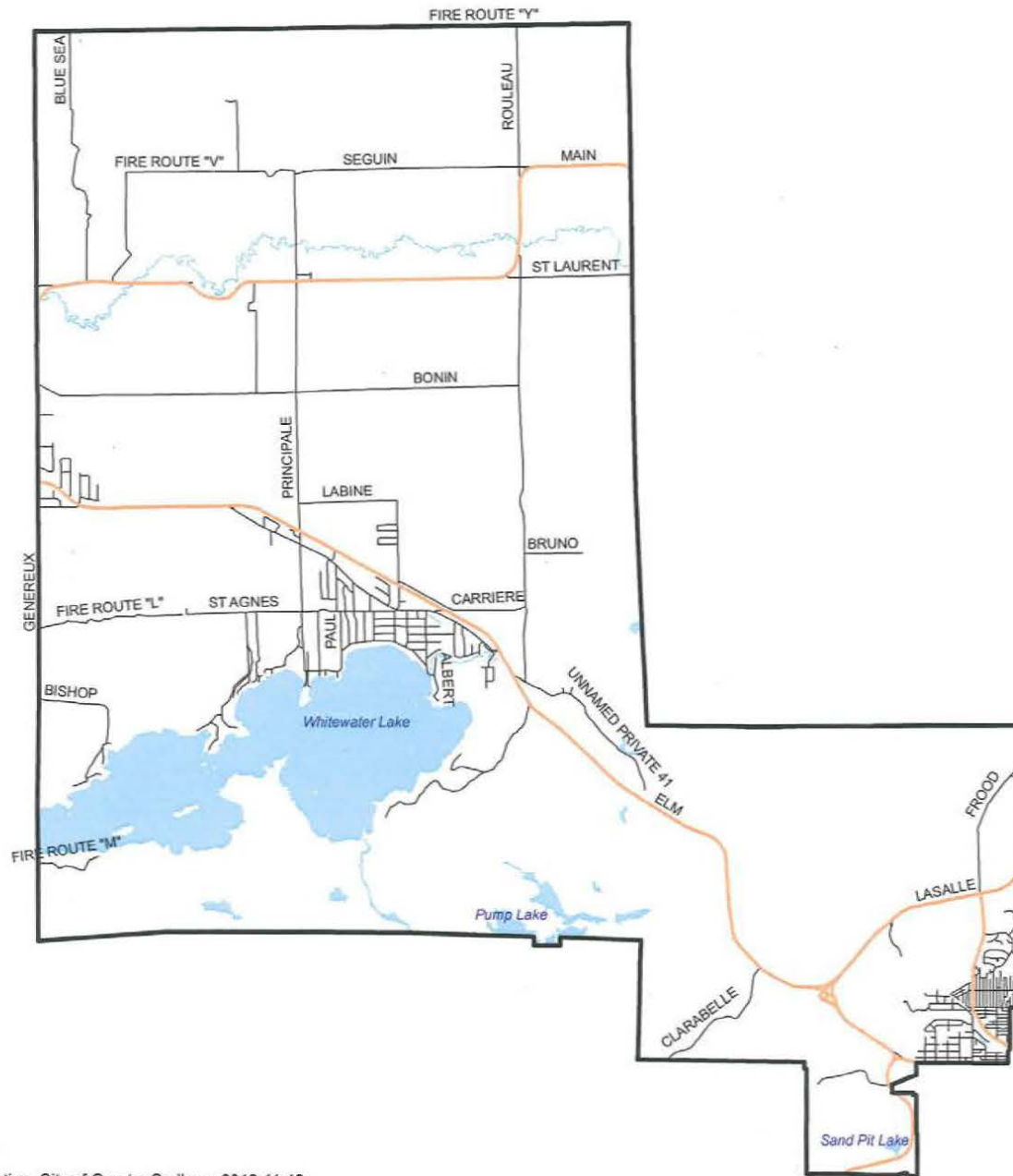
Ward 4 / Quartier 4

City of Greater Sudbury, Ville du Grand Sudbury



Drawing not to scale
Dessin non à l'échelle

Ward 4 / Quartier 4
2006 Population: 12,485
Area/aire: 141.6 km²

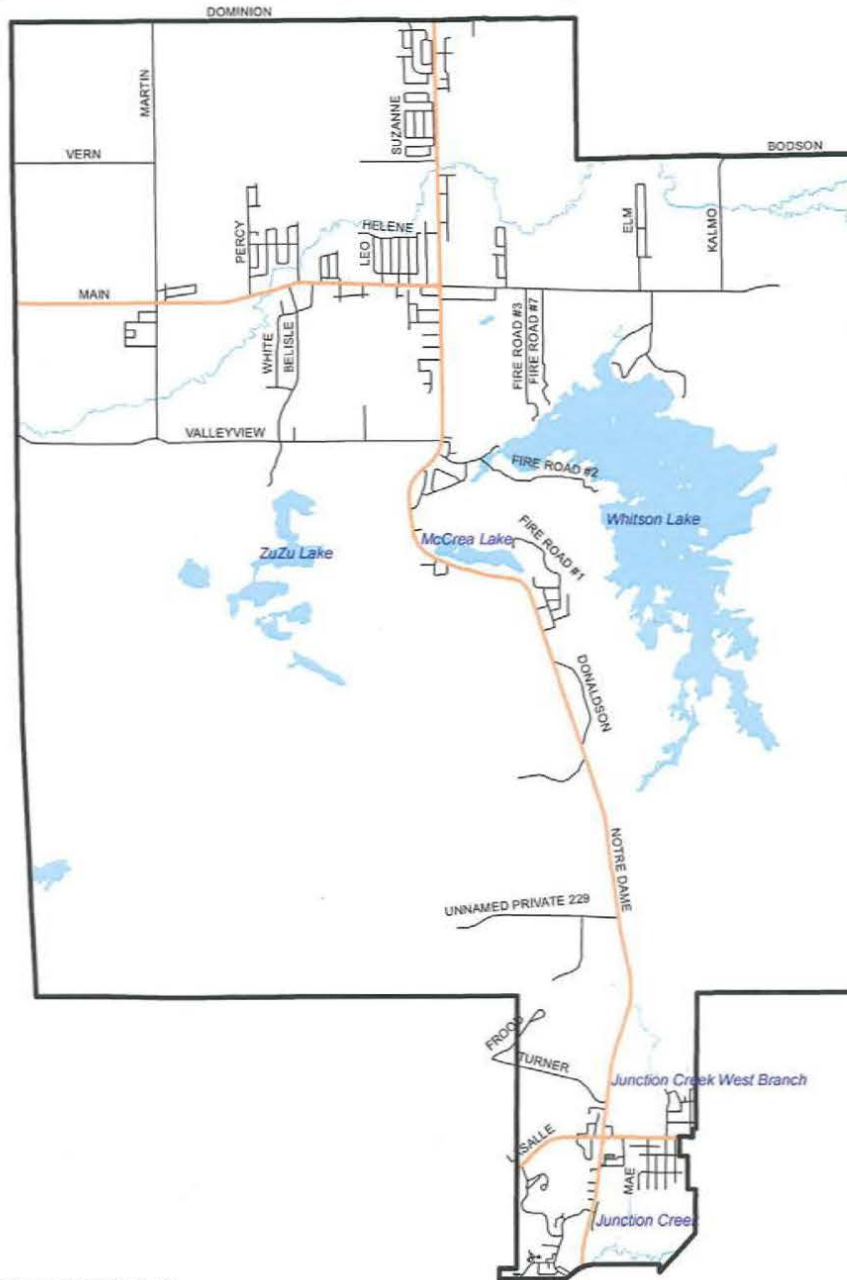


Ward 5 / Quartier 5

City of Greater Sudbury, Ville du Grand Sudbury

N
Drawing not to scale
Dessin non à l'échelle

Ward 5 / Quartier 5
2006 Population: 12,204
Area/aire: 109.8 km²



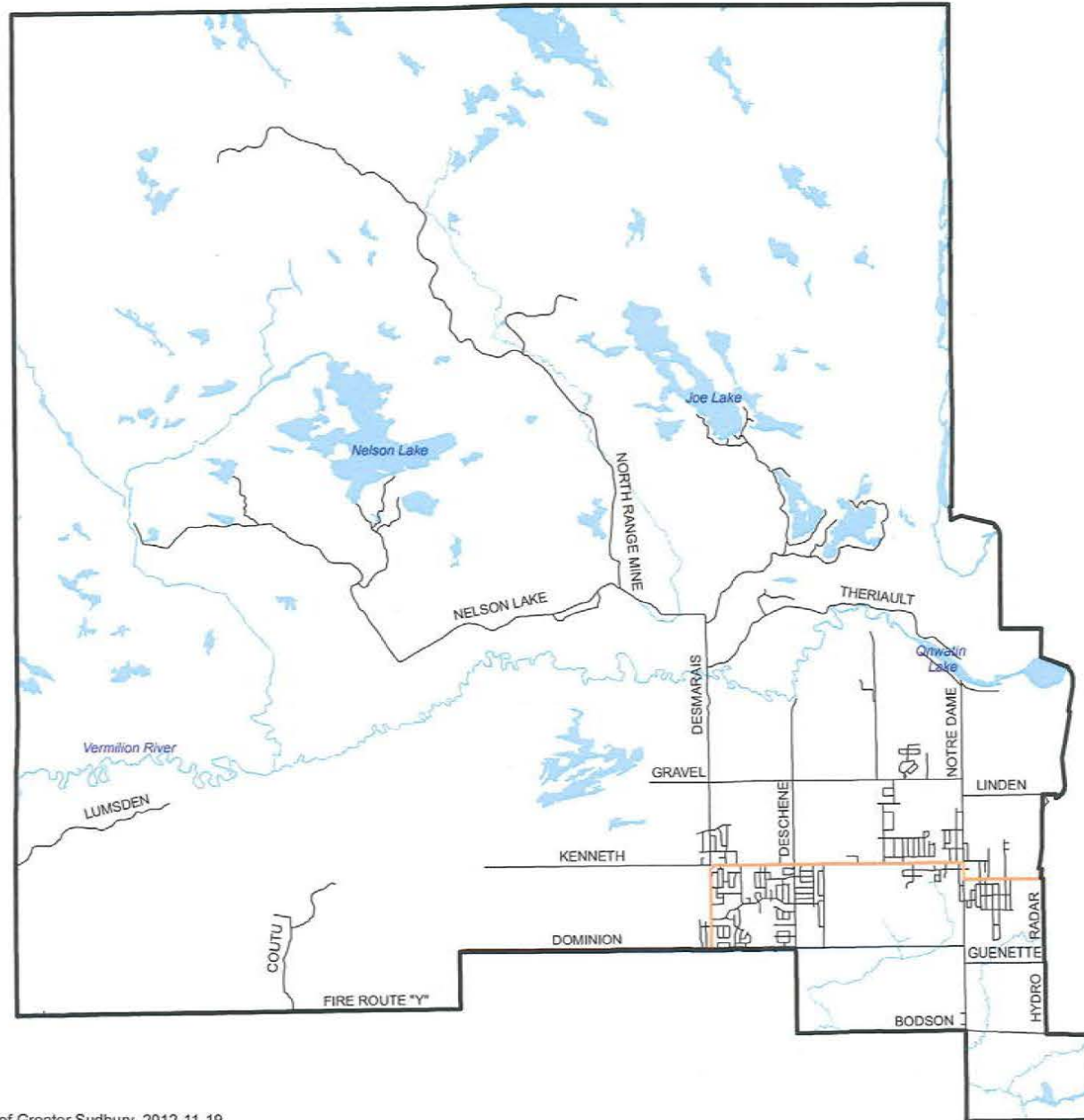
Ward 6 / Quartier 6

City of Greater Sudbury, Ville du Grand Sudbury



Drawing not to scale
Dessin non à l'échelle

Ward 6 / Quartier 6
2006 Population: 13,468
Area/aire: 363.1 km²

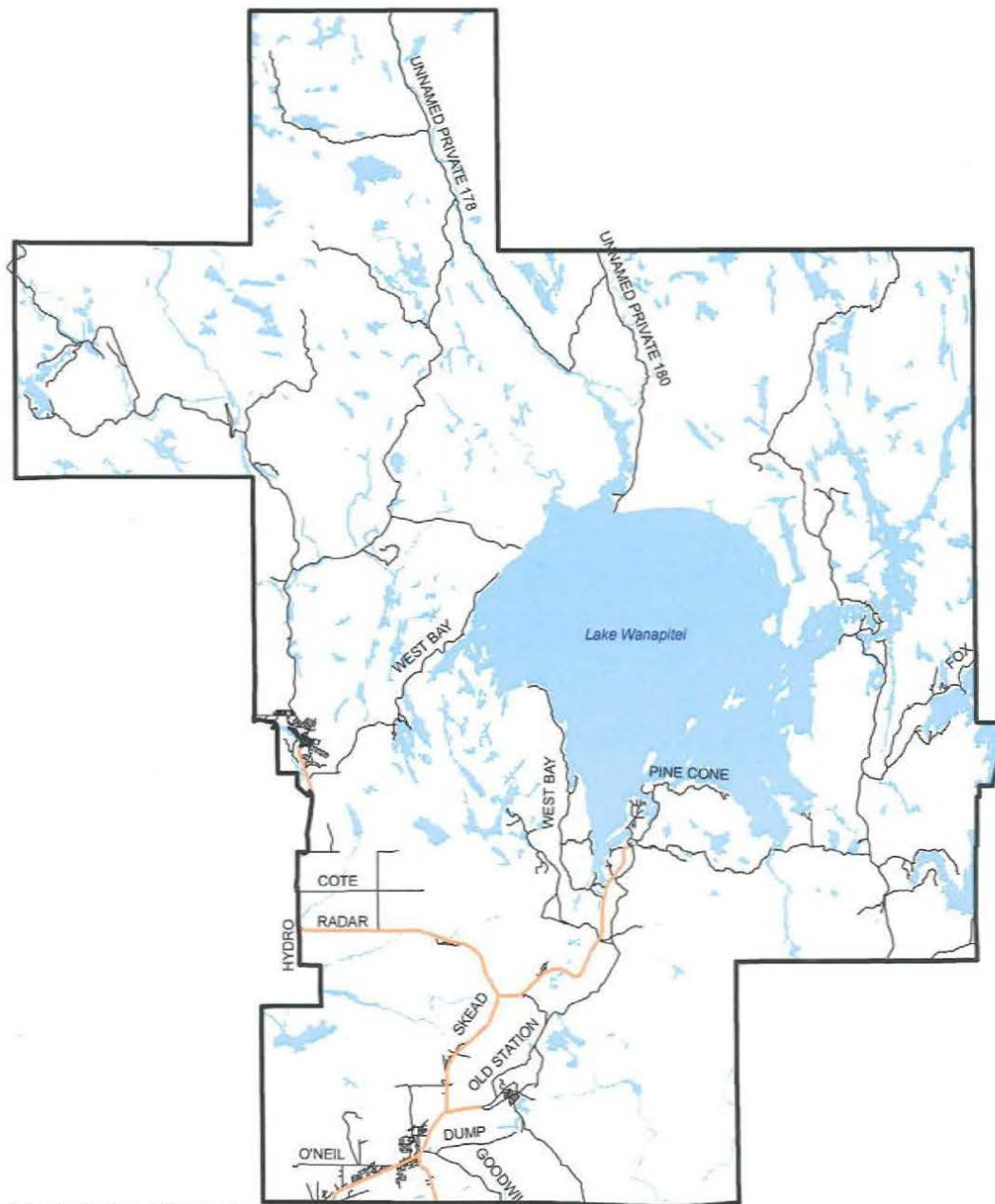


Ward 7 / Quartier 7

City of Greater Sudbury, Ville du Grand Sudbury

N
Drawing not to scale
Dessin non à l'échelle

Ward 7 / Quartier 7
2006 Population: 12,722
Area/aire: 1205.9 km²



Ward 8 / Quartier 8

City of Greater Sudbury, Ville du Grand Sudbury



Ward 8 / Quartier 8
2006 Population: 11,953
Area/aire: 15.8 km²



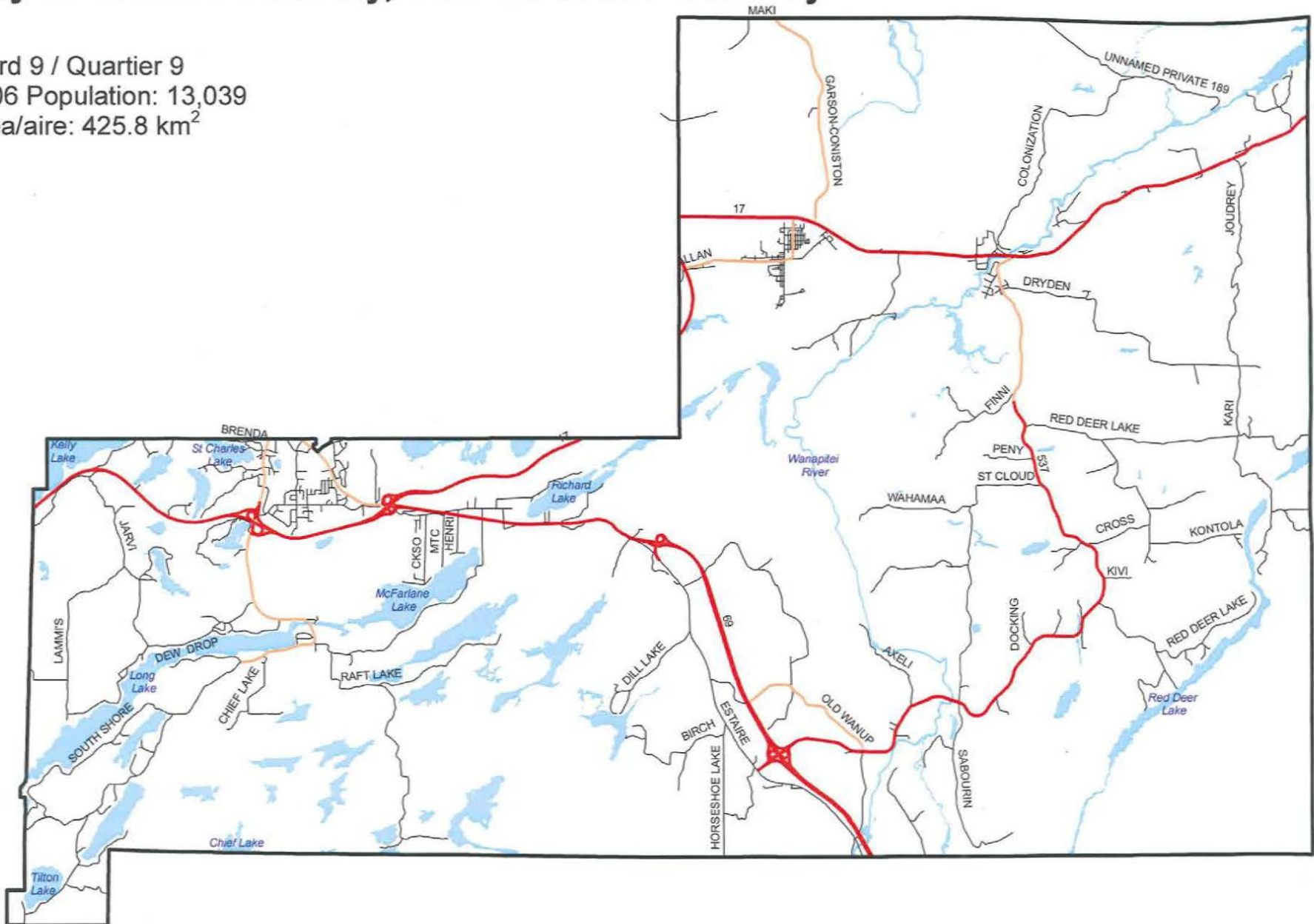
Ward 9 / Quartier 9

City of Greater Sudbury, Ville du Grand Sudbury



Drawing not to scale
Dessin non à l'échelle

Ward 9 / Quartier 9
2006 Population: 13,039
Area/aire: 425.8 km²



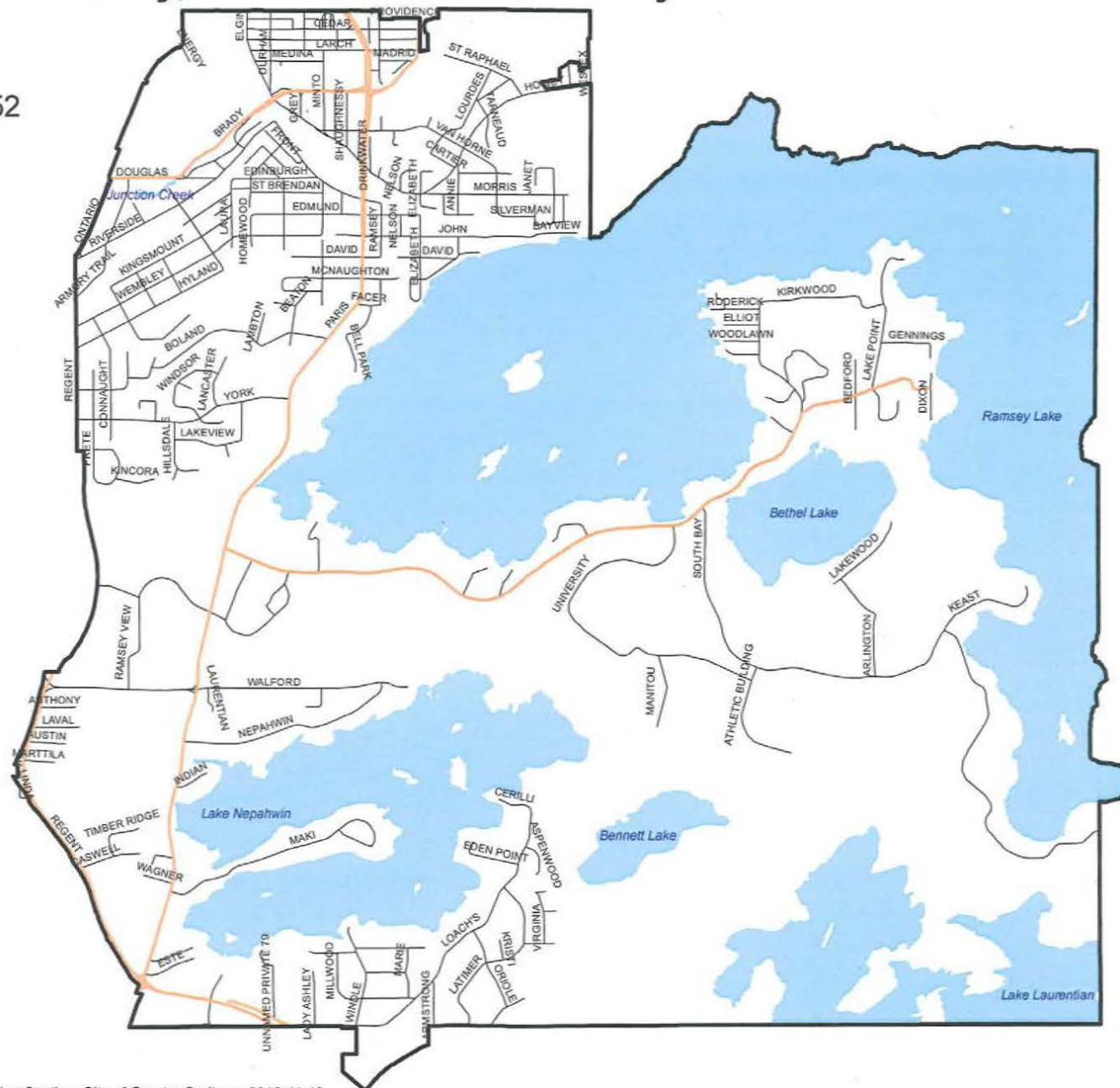
Ward 10 / Quartier 10

City of Greater Sudbury, Ville du Grand Sudbury



Drawing not to scale
 Dessin non à l'échelle

Ward 10 / Quartier 10
 2006 Population: 15,652
 Area/aire: 21.4 km²



Ward 11 / Quartier 11

City of Greater Sudbury, Ville du Grand Sudbury



Drawing not to scale
Dessin non à l'échelle

Ward 11 / Quartier 11
2006 Population: 13,784
Area/aire: 36.2 km²

